

TRAFFIC REGULATION ORDER

The Borough of Thurrock (Chadwell St Mary No.1) (No Waiting At Any Time) Order 2025

Made 10th April 2025
Coming into force 8th May 2025

Thurrock Borough Council in exercise of the powers under sections 1, 2, 4 and Part IV of Schedule 9 to the Road Traffic Regulation Act 1984 (hereinafter referred to as “the 1984 Act”) and all other enabling powers and after consultation with the Chief Officer of Police in accordance with Part III of Schedule 9 of the 1984 Act, hereby make the following Order.

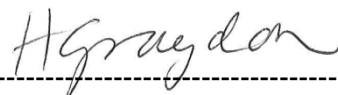
1. The Order shall come into operation on the 8th May 2025 and may be cited as The Borough of Thurrock (Chadwell St Mary No.1) (No Waiting At Any Time) Order 2025.
2. Without prejudice to the validity of anything done or to any liability incurred in respect of any act or omission before the coming into operation of this Order, The Borough of Thurrock (Stopping, Waiting, Loading and On-street Parking) Order 2017 shall have effect as though:
 - a) Schedule 2 is amended by the replacement of the following Map Tiles:

Map Tile Ref	Revision
AI25	1
AJ25	1

To be replaced by:

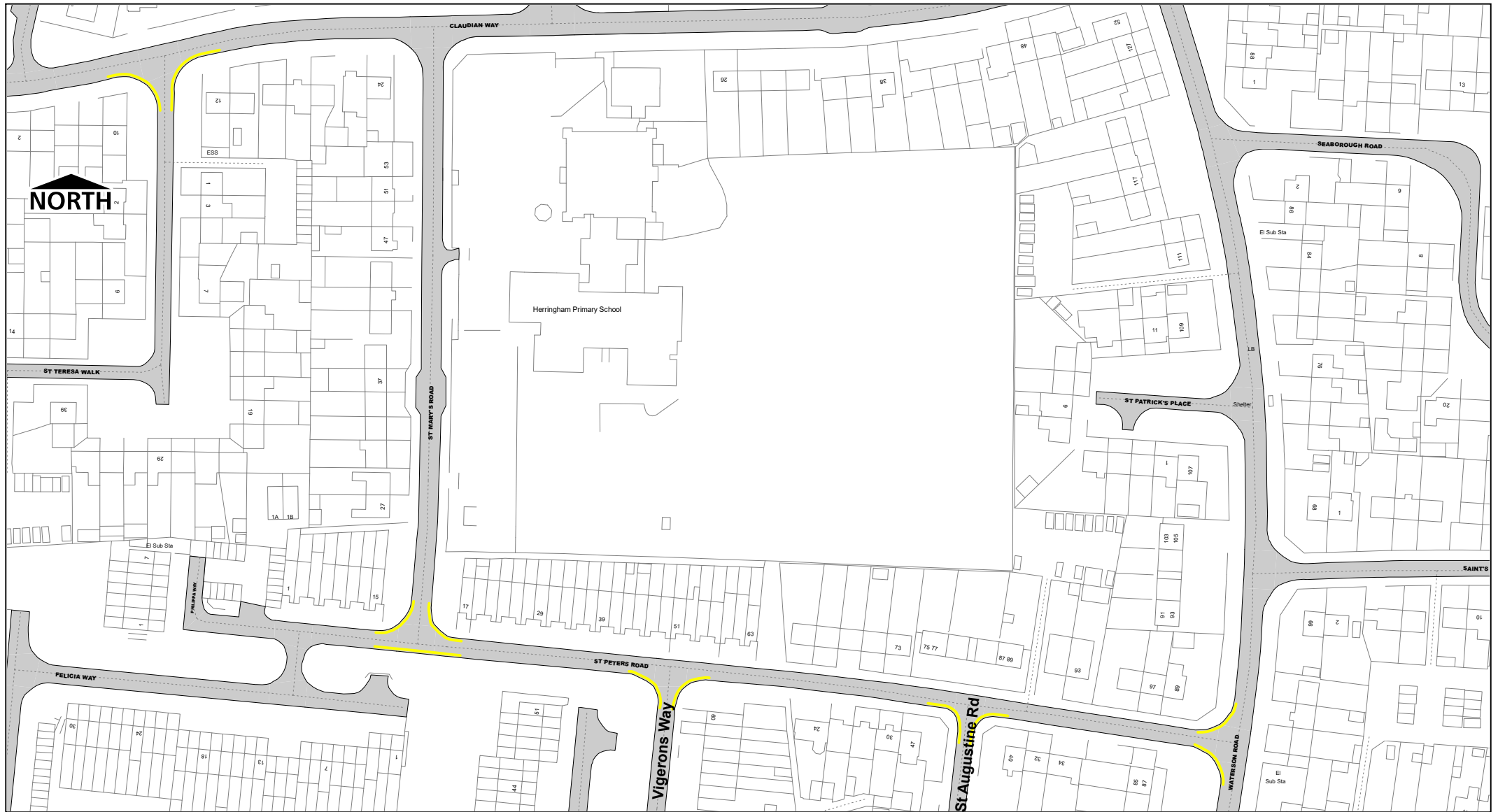
Map Tile Ref	Revision
AI25	2
AJ25	2

The Common Seal of
THURROCK BOROUGH COUNCIL
was hereunto affixed this
26th day of March 2025
in the presence of



Authorised Signatory






**Chadwell St Mary No.1
No Waiting At Any Time
Order 2025**

© Crown copyright. All rights reserved
Thurrock Council
Licence No. 100025457 2025

Key to Restriction Types Displayed

 No waiting at any time

SCALE	1 : 1650
DATE	14/02/2025
DRAWING No.	Page 1 of 1
DRAWN BY	

TRAFFIC REGULATION ORDER

The Borough of Thurrock (Chadwell St Mary No.1) (No Waiting At Any Time) Order 2025

STATEMENT of REASONS

The Council proposes to implement Waiting Restrictions “No Waiting at Any Time” at the locations listed below to prevent unethical parking, obstruction and to maintain traffic flow on the highway.

The general effect of the Order would be to introduce new waiting restrictions “No Waiting At Any Time” at the following locations;-

- i. At the junction of St Mary’s Road and St Peters Road following the kerb line for a distance of 10m in all directions.
- ii. On the southern side of St Peters Road from a point opposite the western property wall of 15 St Peters Road following the kerb line in an easterly direction for a distance of 27m.
- iii. At the junction of St Peters Road and Vigerons Way following the kerb line for a distance of 10m in all directions.
- iv. At the junction of St Peters Road with St Augustine Road following the kerb line for a distance of 10m in all directions.
- v. At the junction of St Peters Road with Waterson Road following the kerb line for a distance of 10m in all directions.
- vi. At the junction of St Teresa Walk and Claudian Way for distance of 15m in all directions